

## DRAFT COASTAL ZONE MANAGEMENT PLAN U.T. OF PUDUCHERRY

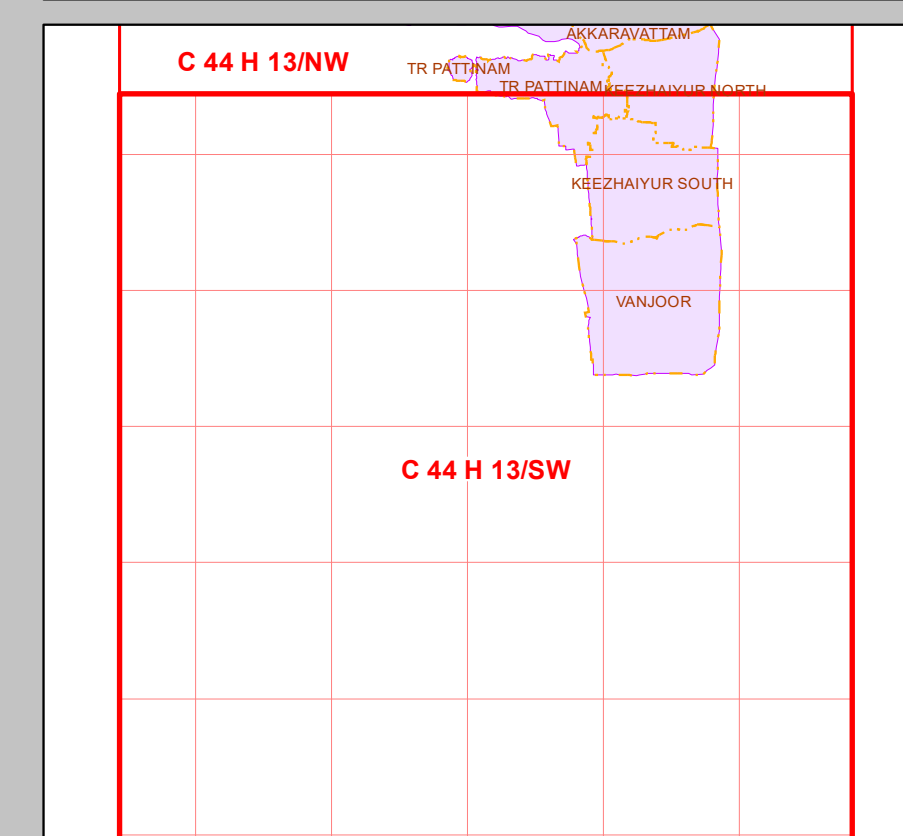
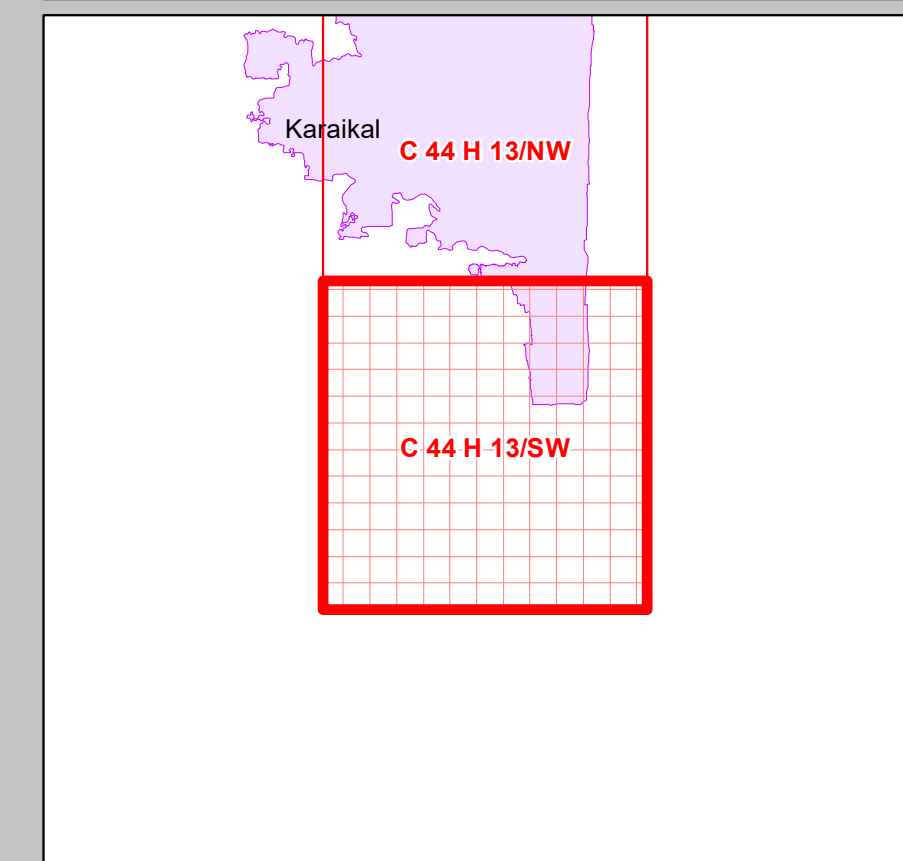
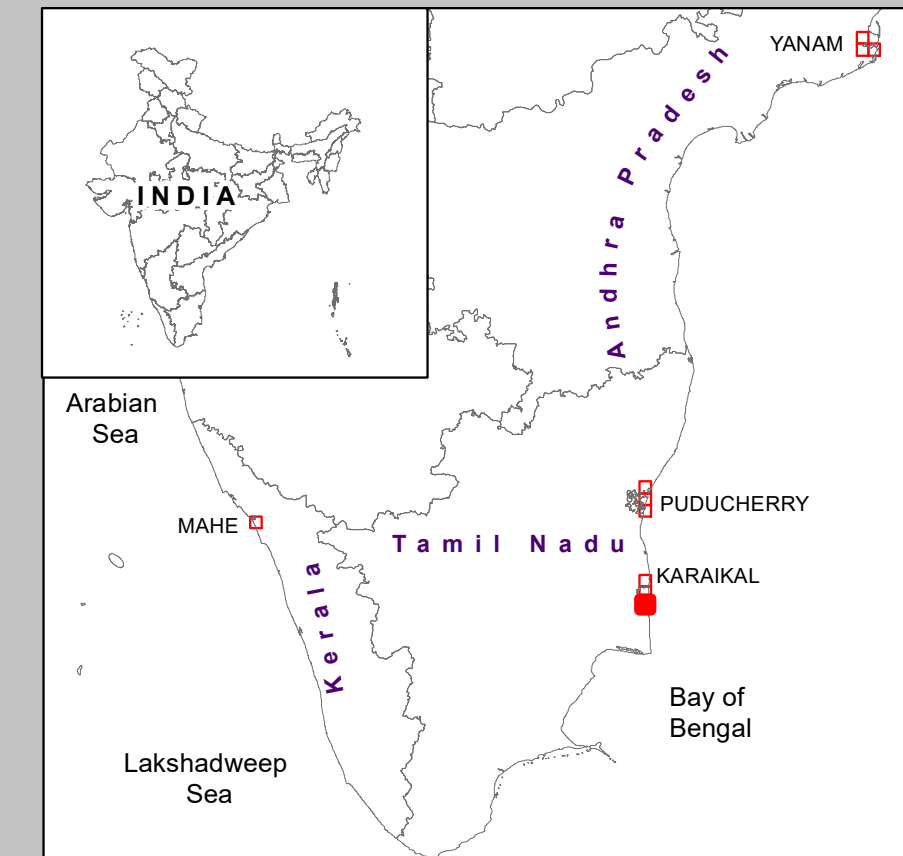
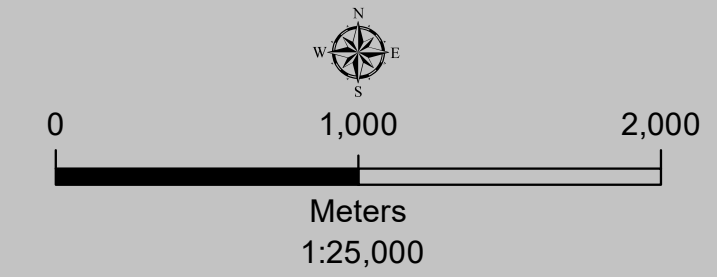
KARAIKAL DISTRICT

**Sheet No: C 44 H 13/SW**




























SEPTEMBER, 2024

**Projection :- UTM      Datum :- WGS 1984**

**Map No. : PY 01**






### Legend

- |   |  |
|---|--|
|  | Lighthouse                                     |
|  | Fish   |
|  | School   |
|  | Hospital or Health Center                      |
|  | Ice Plant                                      |
|  | Community Hall                                 |
|  | Seawall  |
|  | Road   |
|  | Railway Line                                   |
|  | High Tide Line                                 |
|  | Low Tide Line                                  |
|  | Tourism Area                                   |
|  | Eco-Tourism Area                               |
|  | Fish Breeding Area                             |
|  | Fishing Zone                                   |
|  | Fishermen Settlement                           |
|  | Boat Parking/Fish Drying Area/Net Mending Yard |
|  | Port Limit                                     |
|  | Harbour/Jetty/Breakwater/Groyne                |
|  | Survey Plots                                   |
|  | Village Boundary                               |
|  | Municipal / Urban Area                         |
|  | District Boundary                              |
- ### CRZ Lines & Boundary
- |   |                                |
|---|--------------------------------|
|  | Hazard Line                    |
|  | 50m CRZ Line - CRZ IIIA (NDZ)  |
|  | 200m CRZ Line - CRZ IIIB (NDZ) |
|  | CRZ Boundary                   |
- (500m Line, 50m for Bay, 50m or width of the creek whichever is less along the tidal influenced waterbodies and 50m Mangrove Buffer Zone)

**CRZ CATEGORY**

**CRZ - I**

-  CRZ - IA  
 50m Mangrove Buffer Zone - CRZ IA  
 CRZ - IB

**CRZ - II**

- CRZ - II

**CRZ - III**

-  No Development Zone  
 50 to 500m from HTL - CRZ IIIA  
 200 to 500m from HTL - CRZ IIIB

**CRZ - IV**

- CRZ - IVA (upto 12 NM)  
CRZ - IVB

**NOTE**  
1) CRZ 1 ar

- NOTE**
- 1) CRZ I areas are further classified on Land Use map and CZMP map shall be used along with Coastal Land Use map.
  - 2) 50m Mangrove Buffer Zone is provided for both Government land and Private land.

## DATA SOURCE

- DATA SOURCE**
- I) National Centre for Sustainable Coastal Management
    - 1) HTL 2) LTL 3) CRZ Categories and Lines
    - 4) Infrastructure Facilities such as Lighthouse, Road, Jetty/Breakwater/Groyne
  - II) Survey of India
    - 1) Hazard Line
  - III) Puducherry Coastal Zone Management Authority
    - 1) Administrative Boundaries; 2) Tourism Area; 3) Port Limit; 4) Boat Parking; Fish Drying Area/Net Mending Yard; 5) Fishermen Settlement; 6) Port/Harbour; 7) School; 8) Hospital/Health Center; 9) Ice Plant; 10) Community Hall; 11) Eco-Tourism Area; 12) Fish Breeding Area; 13) Fishing Zone etc.

## ABBREVIATIONS

- ABBREVIATIONS**  
CRZ : Coastal Regulation Zone  
NDZ : No Development Zone

Updated During 2019 - 2024

PREPARED AS PER COASTAL REGULATION ZONE NOTIFICATION, 2019

Scrutinized by	Certified by	Concurred by	Approved by

Prepared by



**National Centre for Sustainable Coastal Management**  
(Ministry of Environment, Forest & Climate Change)  
Chennai - 600 025



**Government of Puducherry**